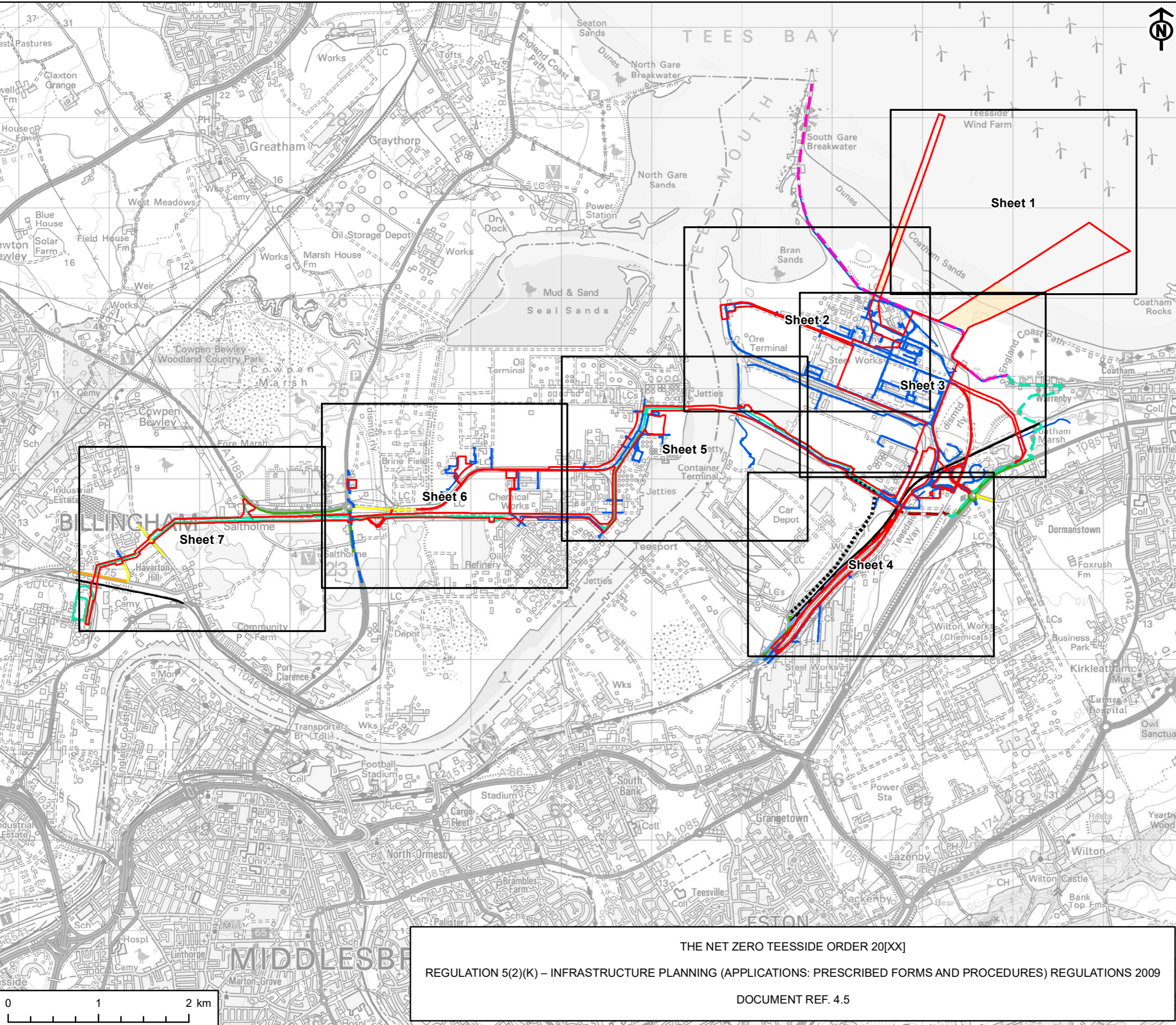


Project Management Initials: RL Designer: LC Checked: IC Approved: RL


Scale @ A3 1:40,000



- KEY**
- Order Limits (Site Boundary)
 - Detailed Sheet Number
 - PRoW - Footpath
 - PRoW - Footpath / England Coast Path / Teesdale Way LDR
 - PRoW - Bridleway / England Coast Path / Teesdale Way LDR
 - PRoW - England Coast Path / Teesdale Way LDR
 - PRoW - England Coast Path
 - PRoW - Teesdale Way LDR
 - A Road
 - B Road
 - Minor Road
 - Private Road
 - Private Track
 - Railway Line
 - Access Land

THE NET ZERO TEESSIDE ORDER 20[XX]
REGULATION 5(2)(K) – INFRASTRUCTURE PLANNING (APPLICATIONS: PRESCRIBED FORMS AND PROCEDURES) REGULATIONS 2009
DOCUMENT REF. 4.5

This drawing has been produced for the use of AECOM's client. It may not be used, modified or relied upon by third parties, except as agreed by AECOM or as required by law. AECOM accepts no responsibility, and denies any liability whatsoever, to any party that uses or relies upon this drawing without AECOM's express written consent. All dimensions are indicative and in metres unless otherwise noted. Do not scale this document.



AECOM

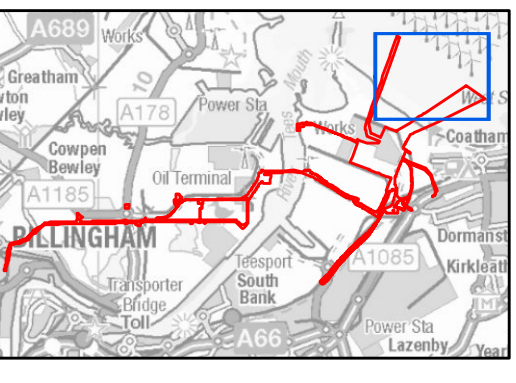
PROJECT
NET ZERO TEESIDE PROJECT



APPLICANTS
NZT POWER LTD. AND NZNS STORAGE LTD.

KEY

- Order Limits (Site Boundary)
- Access Land



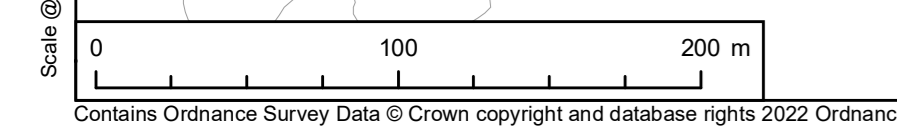
TITLE
ACCESS AND RIGHTS OF WAY PLANS
DOCUMENT REF. 4.5

THE NET ZERO TEESIDE ORDER 20(X)
 REGULATION 5(2)(K) – INFRASTRUCTURE PLANNING (APPLICATIONS: PRESCRIBED FORMS AND PROCEDURES) REGULATIONS 2009
 DOCUMENT REF. 4.5

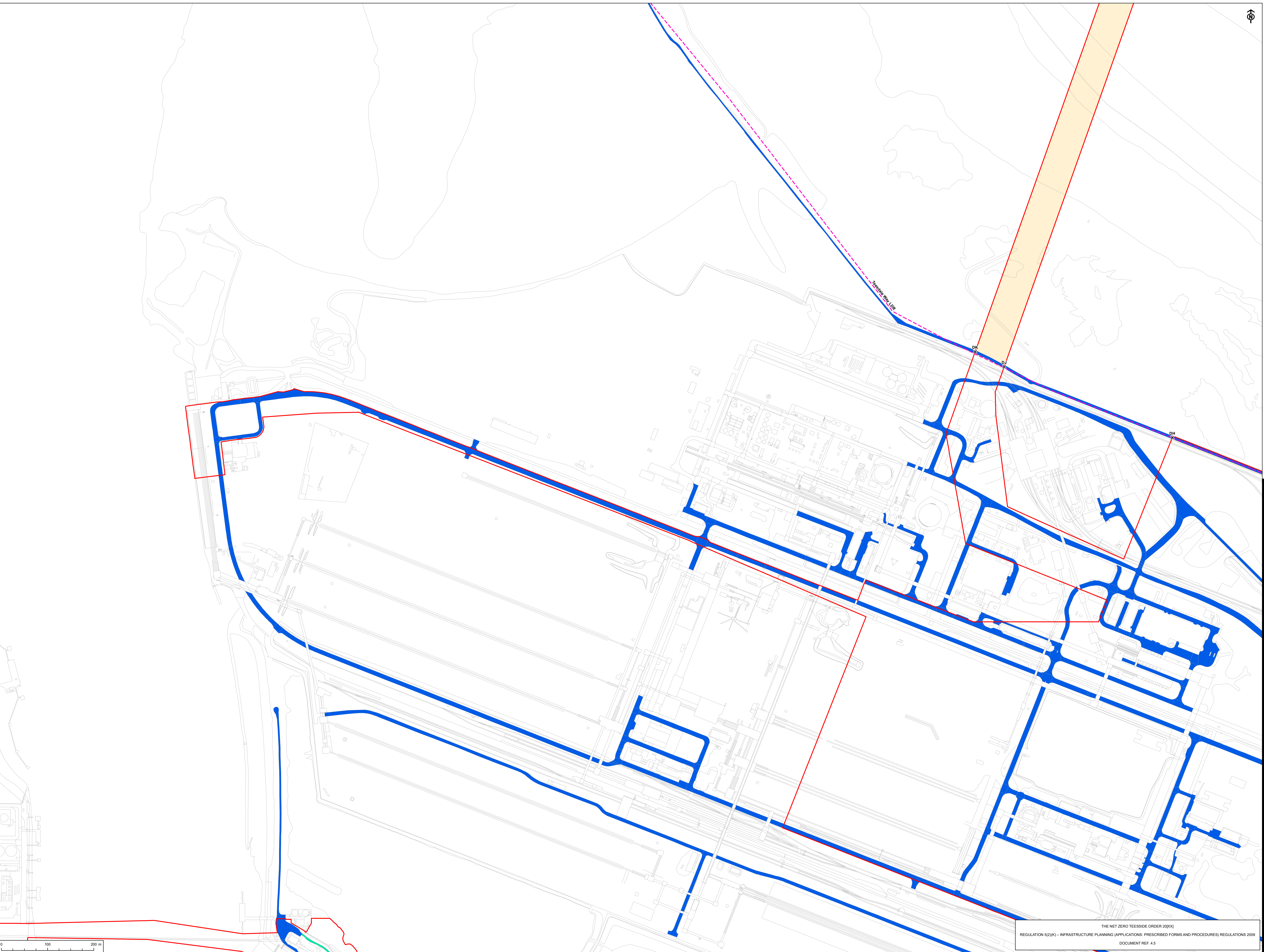
REFERENCE
 NZT_APRIL22_DCO_4.5_v3
 SHEET NUMBER
 4 of 7
 DATE
 APRIL 2022

Project Management: Inshore, R. O'Connell, C. Chubb, C. Johnson, C. C.

Scale: 1:12,500



Contains Ordnance Survey Data © Crown copyright and database rights 2022. Ordnance Survey 0100031673. Contains public sector information licensed under the Open Government Licence v3.0.



AECOM

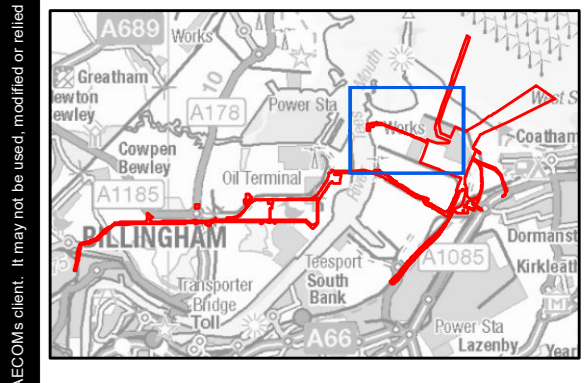
PROJECT
NET ZERO TEESIDE PROJECT

Net Zero Teeside

APPLICANTS
NZT POWER LTD. AND NZNS STORAGE LTD.

KEY

- Order Limits (Site Boundary)
- X Access Routes Details - ID
- PRoW - Teesdale Way LDR
- Private Road
- Private Track
- Access Land



THE NET ZERO TEESIDE ORDER 20(XX)

REGULATION 5(2)(K) – INFRASTRUCTURE PLANNING (APPLICATIONS: PRESCRIBED FORMS AND PROCEDURES) REGULATIONS 2009

DOCUMENT REF. 4.5

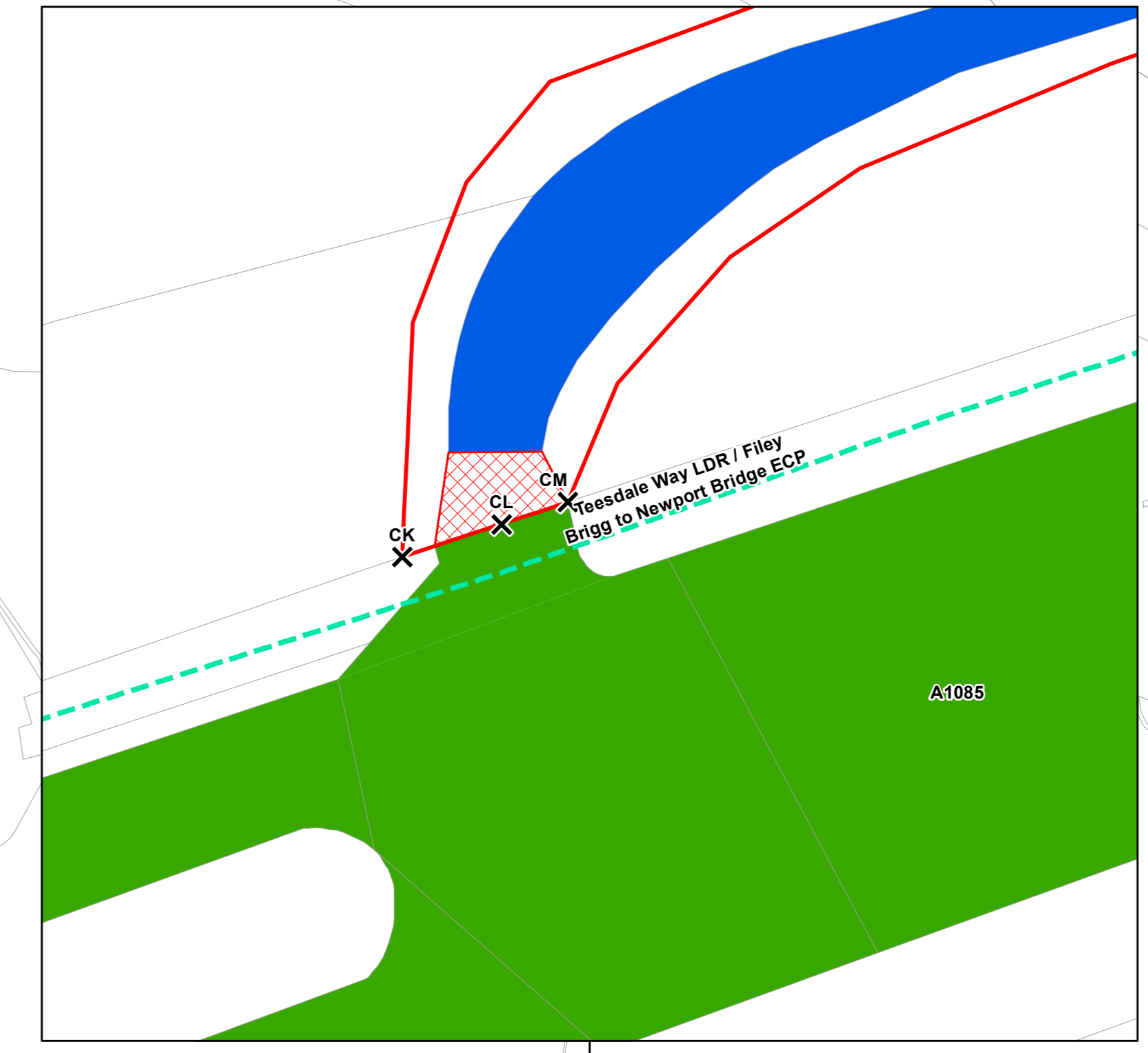
TITLE
ACCESS AND RIGHTS OF WAY PLANS
DOCUMENT REF. 4.5

REFERENCE
NETZ_APRIL22_DCO_4.5_v3

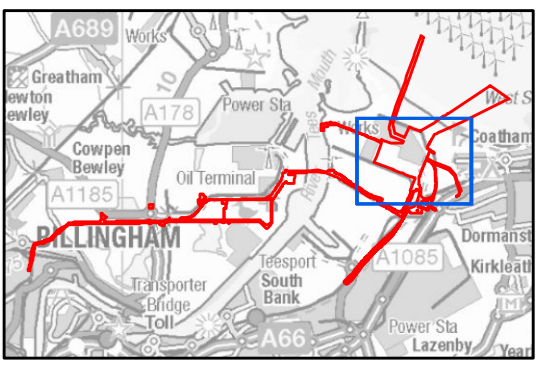
SHEET NUMBER
2 of 7

DATE
APRIL 2022

Scale 0 100 200 m



- AECOM**
- PROJECT
NET ZERO TEESIDE PROJECT
- Net Zero Teeside
- APPLICANTS
NZT POWER LTD. AND NZNS STORAGE LTD.
- KEY
- Order Limits (Site Boundary)
 - Access Routes Details - ID
 - PRoW - Footpath
 - PRoW - England Coast Path / Teesdale Way LDR
 - PRoW - Teesdale Way LDR
 - A Road
 - Private Road
 - Private Track
 - Railway Line
 - Private Maintenance
 - Access Land



THE NET ZERO TEESIDE ORDER 20(XX)
REGULATION 5(2)(K) – INFRASTRUCTURE PLANNING (APPLICATIONS: PRESCRIBED FORMS AND PROCEDURES) REGULATIONS 2009
DOCUMENT REF. 4.5

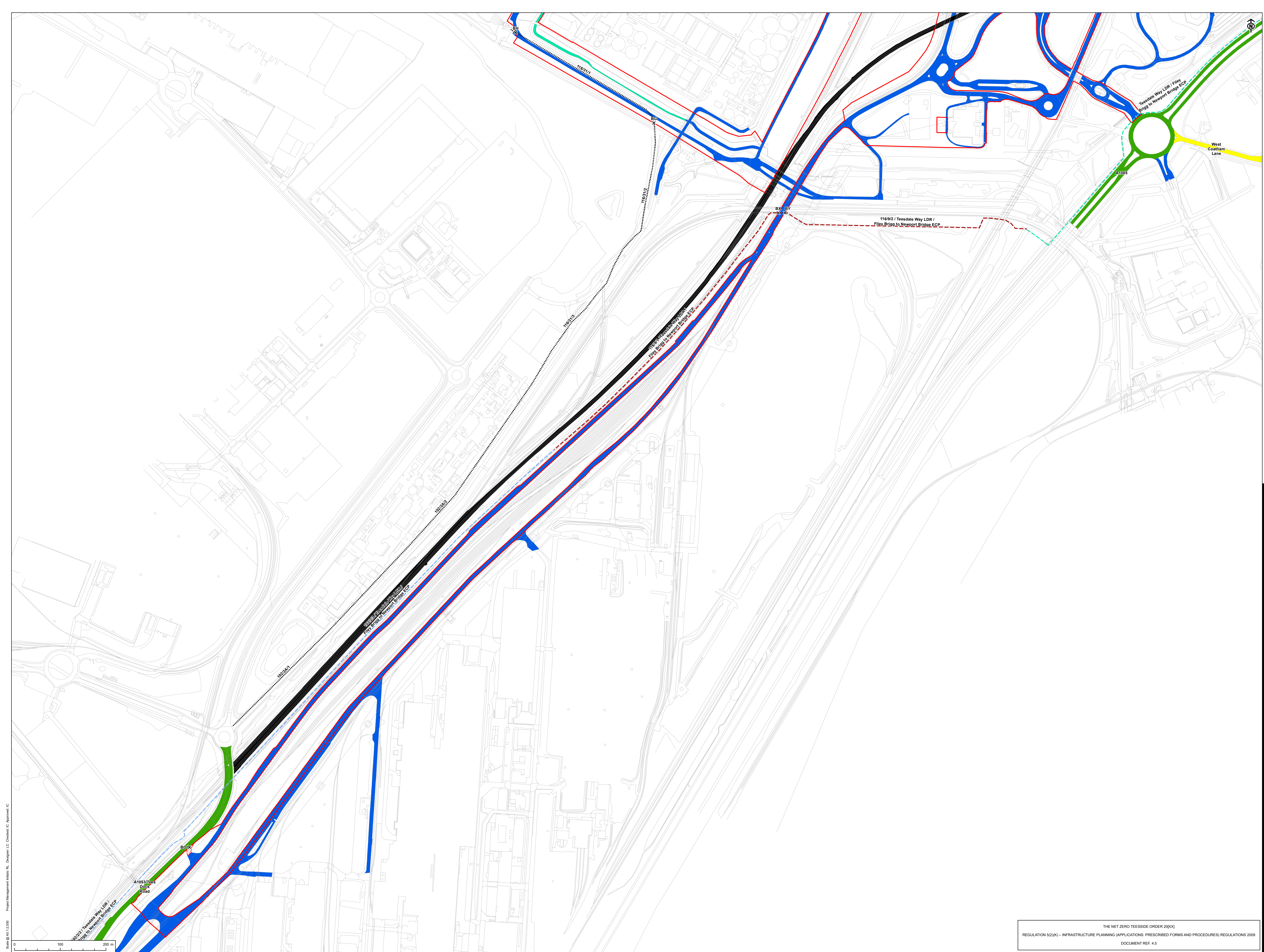
TITLE
ACCESS AND RIGHTS OF WAY PLANS
DOCUMENT REF. 4.5

REFERENCE
NETZ_APRIL22_DCO_4.5_v3
SHEET NUMBER
3 of 7
DATE
APRIL 2022

Scale 1:5000
0 100 200 m

Project Management: Ian Hill, RL, Designer: CC Chubb, CC Approved: CC

Contains Ordnance Survey Data © Crown copyright and database rights 2022. Ordnance Survey 010000316183. Contains public sector information licensed under the Open Government Licence v3.0.



AECOM

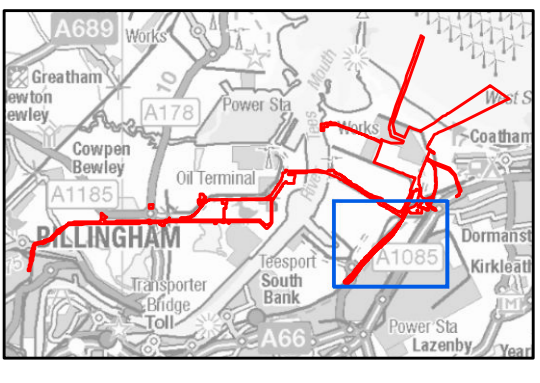
PROJECT
NET ZERO TEESIDE PROJECT

Net Zero Teeside

APPLICANTS
NZT POWER LTD. AND NZNS STORAGE LTD.

KEY

- Order Limits (Site Boundary)
- Access Routes Details - ID
- PRoW - Footpath
- PRoW - Footpath / England Coast Path / Teesdale Way LDR
- PRoW - Bridleway / England Coast Path / Teesdale Way LDR
- PRoW - England Coast Path / Teesdale Way LDR
- A Road
- Minor Road
- Private Road
- Private Track
- Railway Line
- Private Maintenance


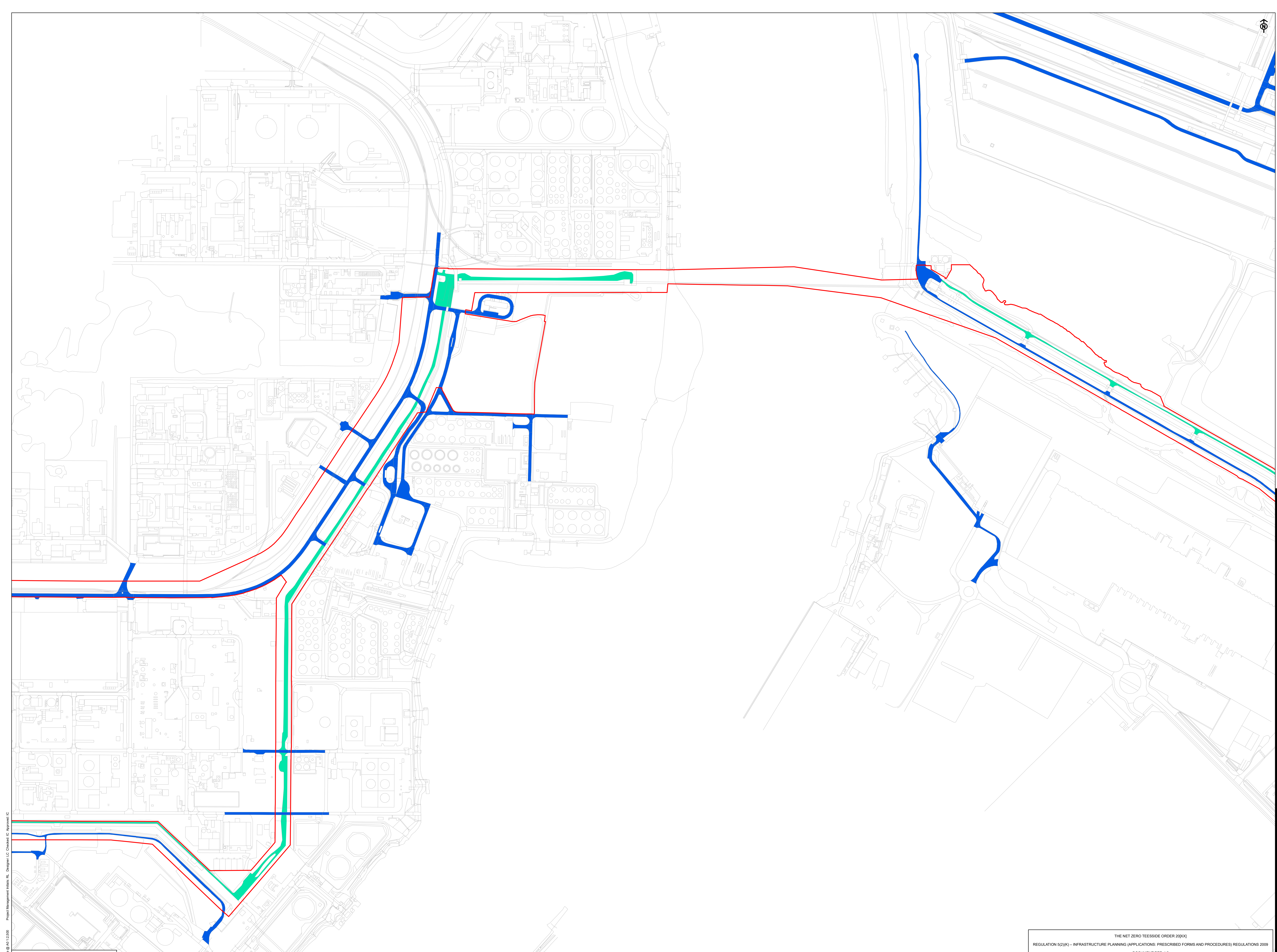


THE NET ZERO TEESIDE ORDER 20(XX)
REGULATION 5(2)(K) – INFRASTRUCTURE PLANNING (APPLICATIONS: PRESCRIBED FORMS AND PROCEDURES) REGULATIONS 2009
DOCUMENT REF. 4.5

TITLE
ACCESS AND RIGHTS OF WAY PLANS
DOCUMENT REF. 4.5

REFERENCE
NET_ZERO_DCO_4.5_v3
SHEET NUMBER
4 of 7
DATE
APRIL 2022

Scale @ 1:12,500
Project Management: Julie, R. Designer: G. Chubb, C. Approved: C.
Contains Ordnance Survey Data © Crown copyright and database rights 2022. Ordnance Survey 1000031673. Contains public sector information licensed under the Open Government Licence v3.0.



AECOM

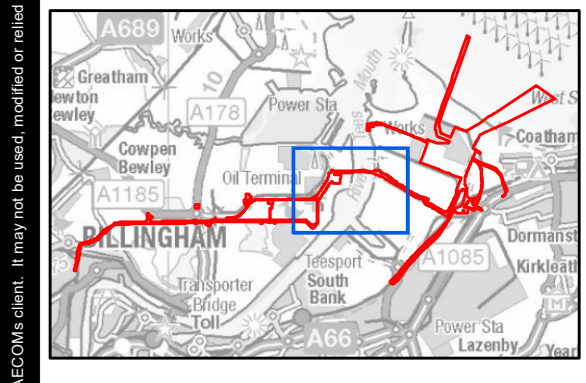
PROJECT
NET ZERO TEESIDE PROJECT

Net Zero Teeside

APPLICANTS
NZT POWER LTD. AND NZNS STORAGE LTD.

KEY

- Order Limits (Site Boundary)
- Private Road
- Private Track



TITLE
ACCESS AND RIGHTS OF WAY PLANS
DOCUMENT REF. 4.5

REFERENCE
NETZ_APRIL22_DCO_4.5_v3

SHEET NUMBER
5 of 7

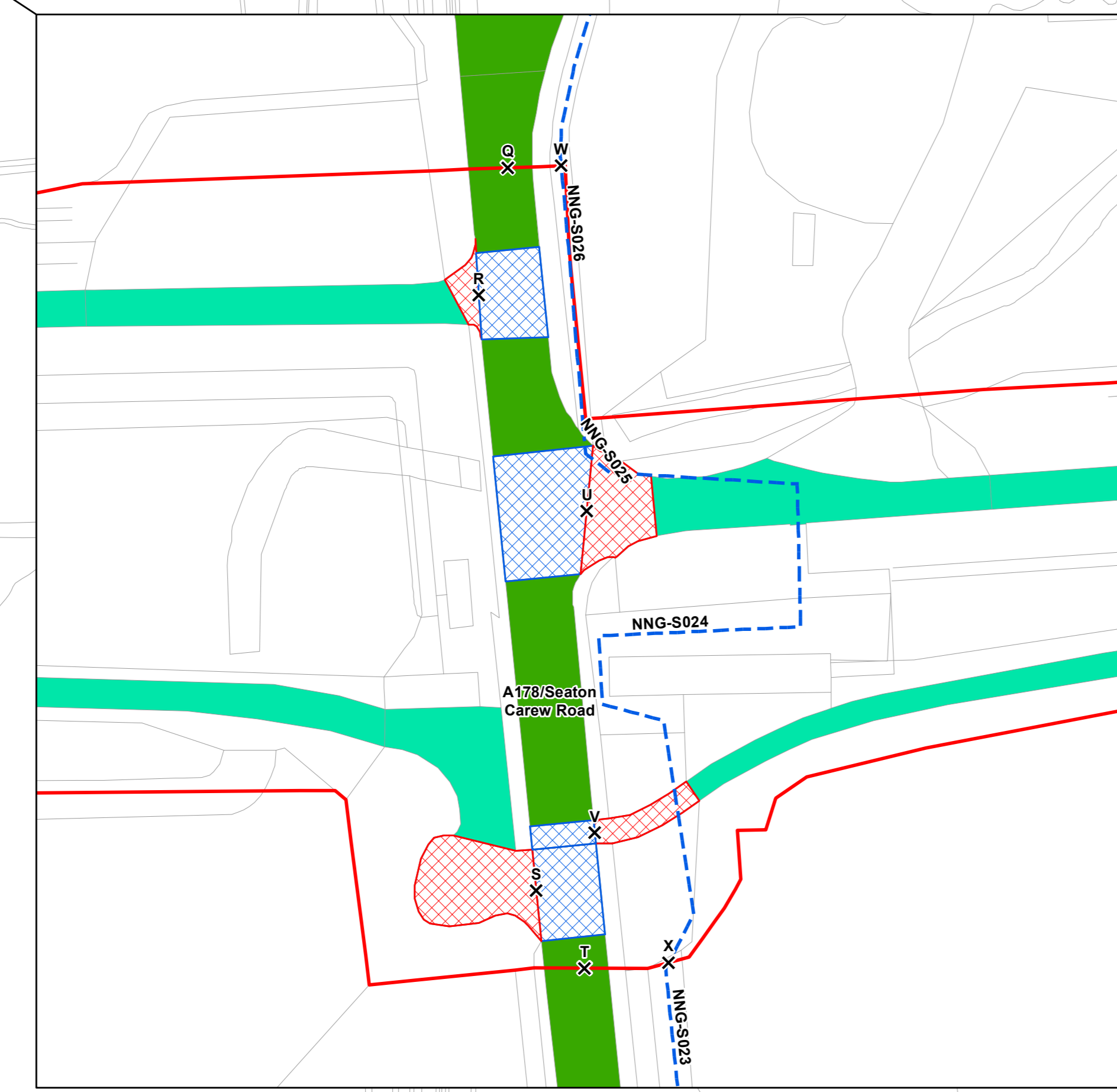
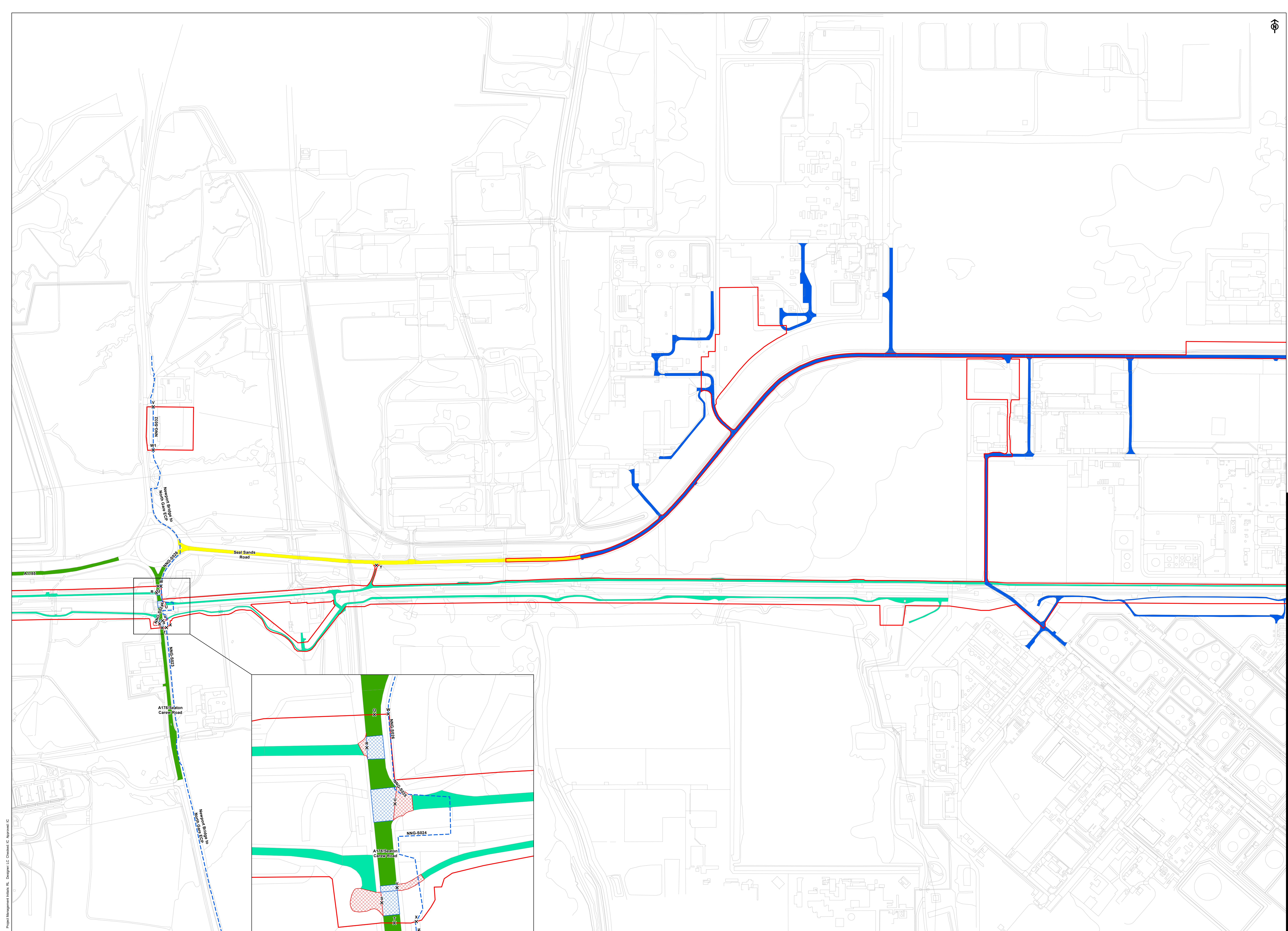
DATE
APRIL 2022

THE NET ZERO TEESIDE ORDER 20(X)

REGULATION 5(2)(K) – INFRASTRUCTURE PLANNING (APPLICATIONS: PRESCRIBED FORMS AND PROCEDURES) REGULATIONS 2009

DOCUMENT REF. 4.5

Project Management: Inhouse, RL, Designer: GC, Checker: C, Approver: C
 Scale: @ 1:12,500
 Contains Ordnance Survey Data © Crown copyright and database rights 2022 Ordnance Survey 0100001613. Contains public sector information licensed under the Open Government Licence v3.0.



AECOM

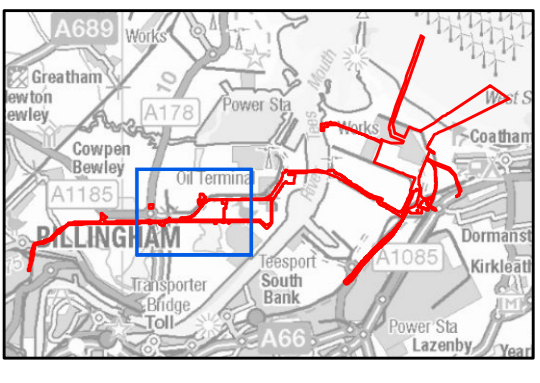
PROJECT
NET ZERO TEESIDE PROJECT

Net Zero Teeside

APPLICANTS
NZT POWER LTD. AND NZNS STORAGE LTD.

KEY

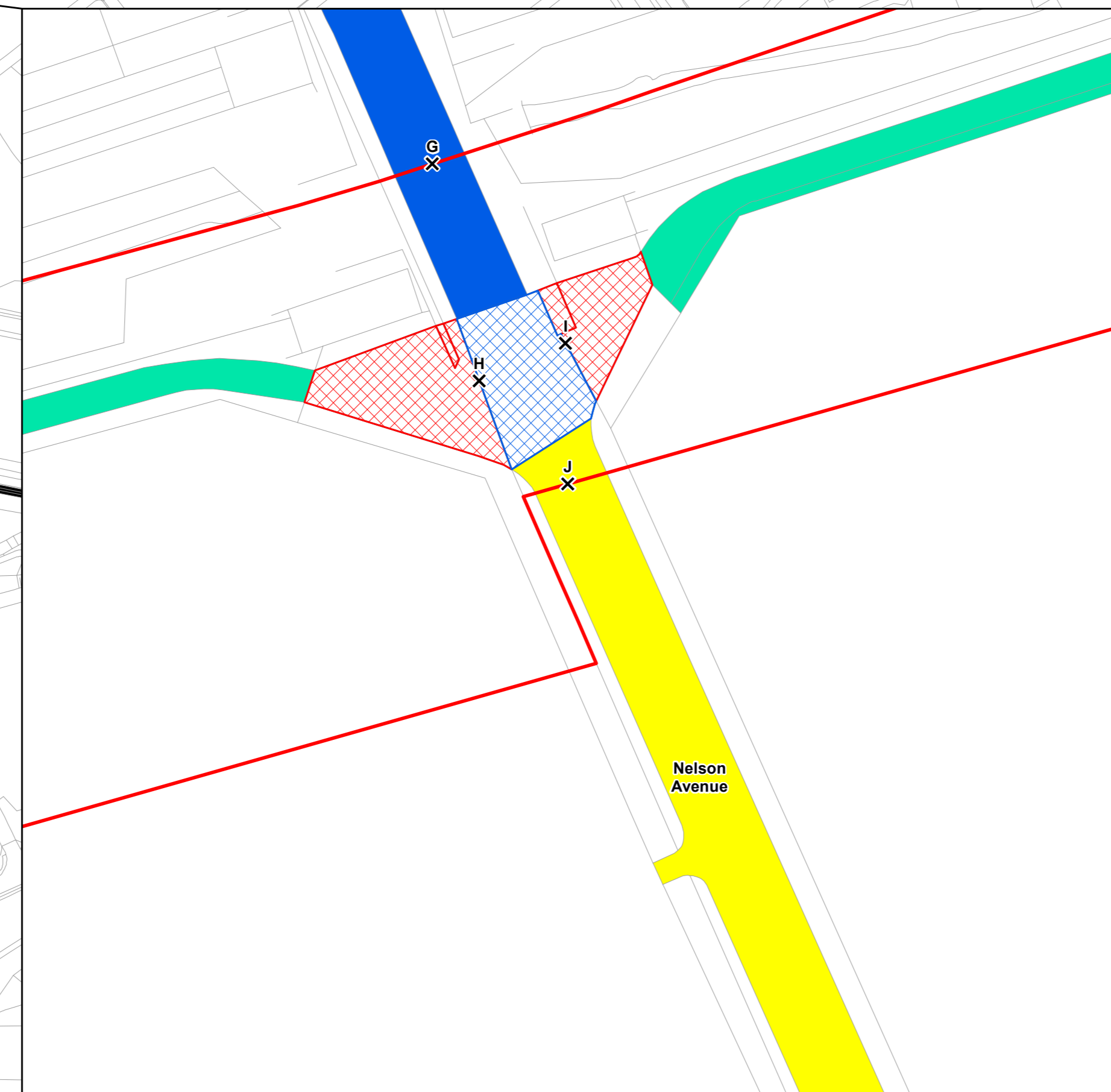
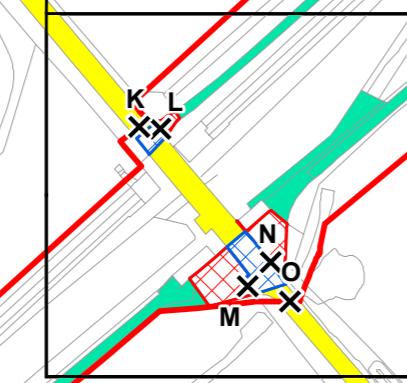
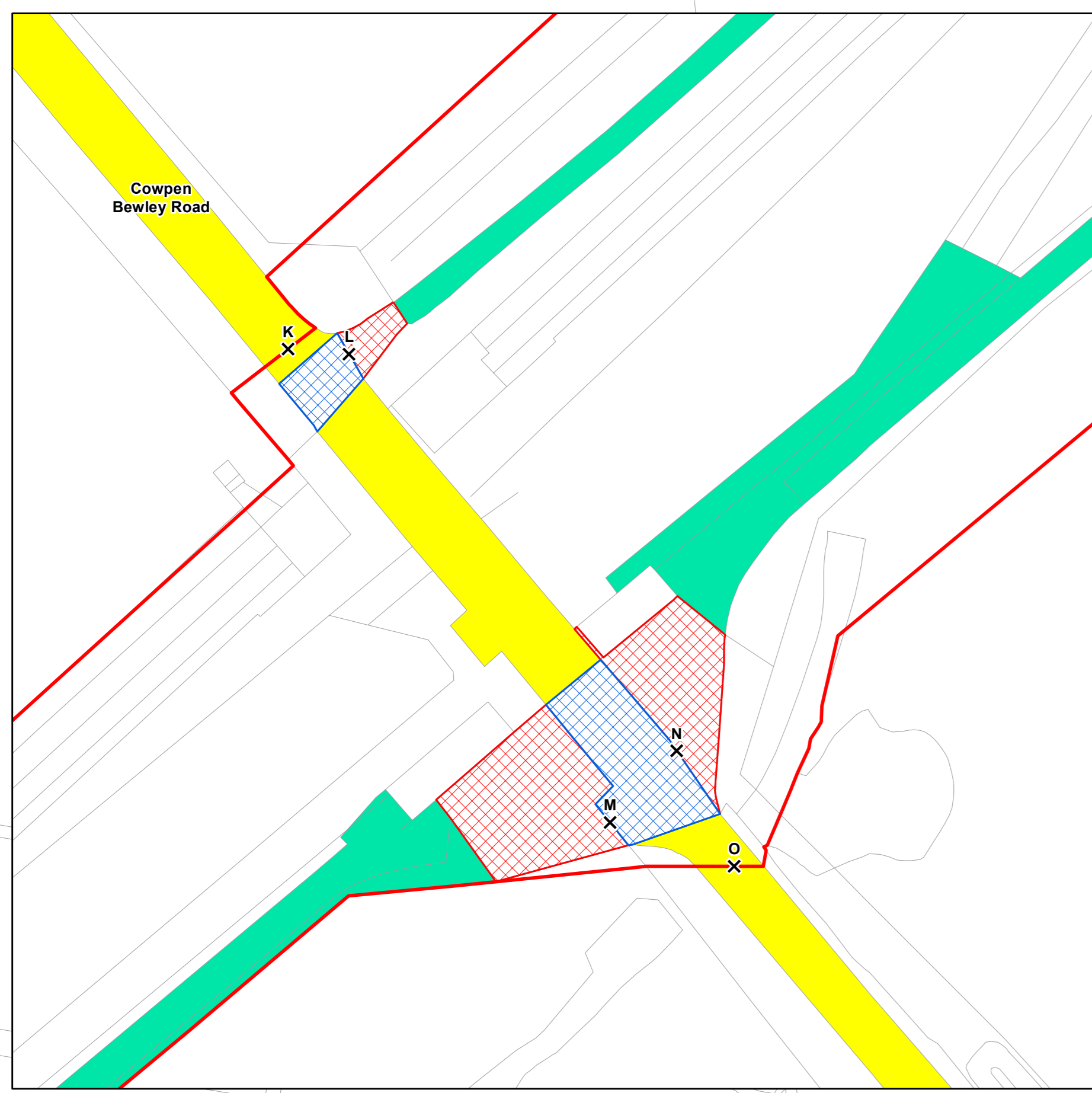
- Order Limits (Site Boundary)
- Access Routes Details - ID
- PRoW - England Coast Path
- A Road
- Minor Road
- Private Road
- Private Track
- Private Maintenance
- Public Maintenance



THE NET ZERO TEESIDE ORDER 20(2)(K)
REGULATION 5(2)(K) – INFRASTRUCTURE PLANNING (APPLICATIONS: PRESCRIBED FORMS AND PROCEDURES) REGULATIONS 2009
DOCUMENT REF. 4.5

REFERENCE
NZT_APRIL22_DCO_4.5_v3
SHEET NUMBER
6 of 7
DATE
APRIL 2022

Scale @ 1:12,500
Project Management: Julia R. Douglas, G. Chubbuck © Approved ©
Contains Ordnance Survey Data © Crown copyright and database rights 2022. Ordnance Survey 1000031673. Contains public sector information licensed under the Open Government Licence v3.0.



Project Management: Ian Hill, RL, Designer: CC Chubbuck, C, Approved: CC

Scale: 1:500
0 100 200 m

Contains Ordnance Survey Data © Crown copyright and database rights 2022. Ordnance Survey 0100031673. Contains public sector information licensed under the Open Government Licence v3.0.

THE NET ZERO TEESIDE ORDER 2022
REGULATION 5(2)(K) – INFRASTRUCTURE PLANNING (APPLICATIONS: PRESCRIBED FORMS AND PROCEDURES) REGULATIONS 2009
DOCUMENT REF. 4.5

AECOM

PROJECT
NET ZERO TEESIDE PROJECT

Net Zero Teeside

APPLICANTS
NZT POWER LTD. AND NZNS STORAGE LTD.

KEY

- Order Limits (Site Boundary)
- Access Routes Details - ID
- A Road
- B Road
- Minor Road
- Private Road
- Private Track
- Railway Line
- Private Maintenance
- Public Maintenance

TITLE
ACCESS AND RIGHTS OF WAY PLANS
DOCUMENT REF. 4.5

REFERENCE
NETZ_APRIL22_DCO_4.5_v3
SHEET NUMBER
7 of 7
DATE
APRIL 2022

